



Highway 1 Notice of Cycling Detour (West Vancouver)

The Ministry of Transportation and Infrastructure will be establishing a cycling detour around the Nelson Creek Bridge Rehabilitation project starting the week of April 22nd. The bridge is located on the Upper Levels Highway 1 just east of Horseshoe Bay in West Vancouver.



The rehabilitation work includes a total deck replacement which requires traffic lanes be narrowed and shifted to accommodate phased construction. During the deck reconstruction, there will be insufficient width for safe passage of cyclists so a cycling detour is being established. The cycling detour will be signed in the field and will remain in effect until December, 2014. A cycling detour map is available here:

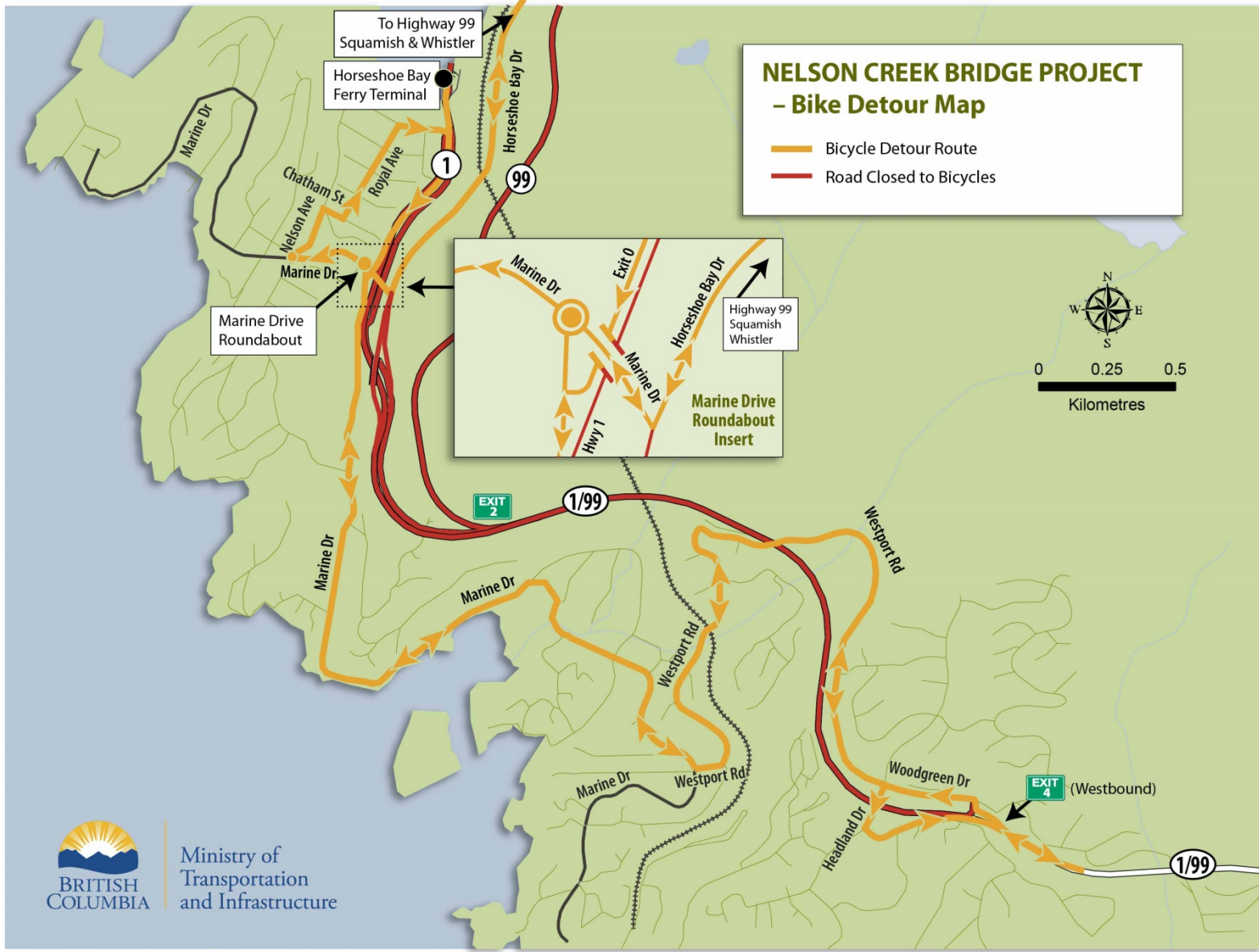
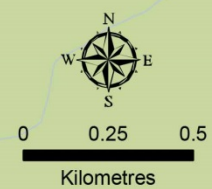
http://www.th.gov.bc.ca/highwayprojects/nelson/documents/3989-WVan_CyclingDetourMap_V4.pdf

We recognize the detour is not ideal and appreciate your patience and cooperation as we rehabilitate the Nelson Creek Bridge.

If you have any questions about the project, please visit the project website at <http://www.th.gov.bc.ca/highwayprojects/nelson/index.html> or contact the project manager, Erin Moxon at 604-527-3112 or Erin.Moxon@gov.bc.ca.

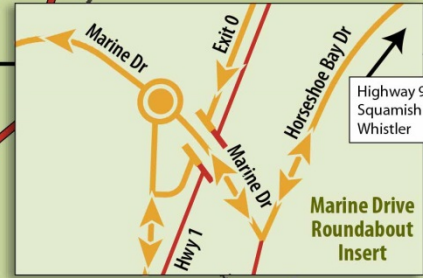
NELSON CREEK BRIDGE PROJECT - Bike Detour Map

-  Bicycle Detour Route
-  Road Closed to Bicycles



To Highway 99
Squamish & Whistler

Marine Drive
Roundabout



Highway 99
Squamish
Whistler



Ministry of
Transportation
and Infrastructure